

-86°37'30"

-86°37'

-86°36'30"

HANLEY FIELD

Alger County, Michigan

46°21'30"

46°21'30"

46°21'

46°21'

-86°37'30"











-86°37'

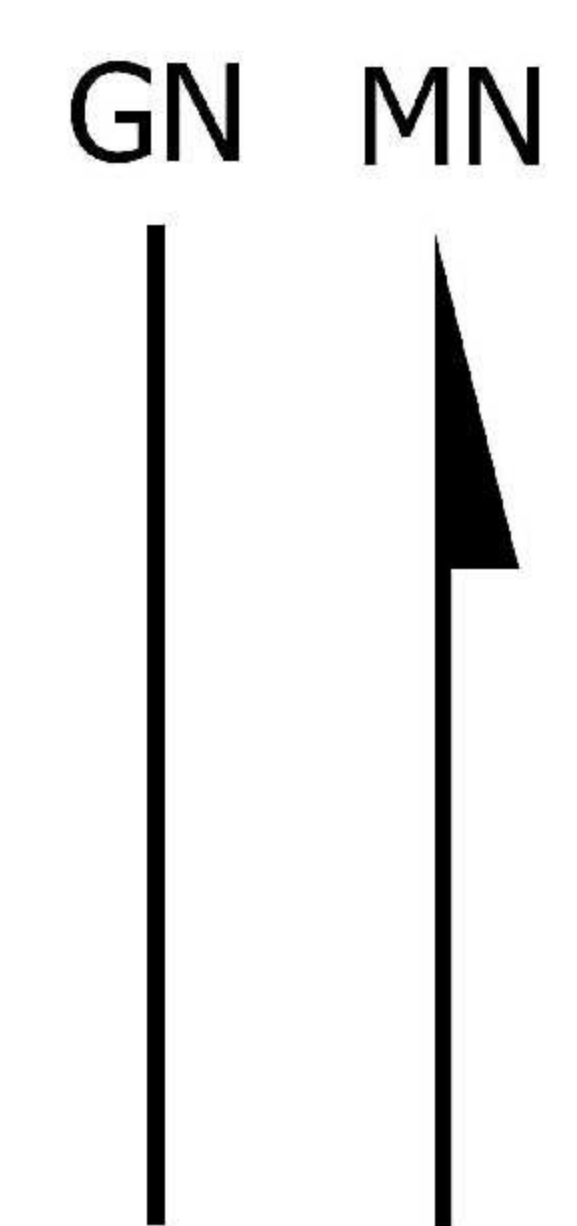
-86°36'30"

Rental Area Description

SEC 25 T46N R19W 27.89 A BEG 135.86'S & 218.32'W OF NE CORNER OF NE 1/4 OF NE 1/4; TH 1035.86'S & 218.32'W OF NE CORNER OF NE 1/4 OF NE 1/4; TH 1035.86'S & 368.32'W OF NE CORNER OF NE 1/4 OF NE 1/4; TH 135.86'S & 368.32'W OF NE CORNER OF NE 1/4 OF NE 1/4.

Sub-plots numbered 1-9 divided into 100' N/S by 150' E/W lots starting at southern end of specified rental area.

-  County Property
-  Hangar Lot Area
-  Road
-  Ramp Extension
-  Existing Ramp
-  Existing Taxiway
-  Runway
-  Runway_Buffer
-  Pilot Park
-  Segmented Circle
-  Building



0 375 750 1,500 Feet Scale: 1:5,000

